








WEST AuSable River
























-  Carry In/Out Launch Site
-  Boat Launch Site
-  Dam (Portage Required)

-  Fee Site for Access/Launch
DNR = Michigan Dept. of Nat'l Resources
USFS = U.S. Forest Service
-  Fishing Access
-  Restrooms
-  Campsites/Camping










The AuSable River provides one of the most diverse and beautiful destinations to enjoy in our state. This State of Michigan designated "blue ribbon trout stream" is ideal for fishing, boating, canoeing, kayaking or floating. Below you will find an access map providing launch locations along approximately 120 miles of waterway from Grayling all the way to Lake Huron.



Grayling TO Mio Dam

- 1: AuSable River Park (City Park)** 
 - ◆ 2.0 hrs
- 2: Burton's Landing (DNR)**   
 - ◆ 0.5 hrs
- 3: Keystone Landing (DNR)**   
 - ◆ 1.5 hrs
- 4: Stephan Bridge Launch (DNR)** 
 - ◆ 1.5 hrs
- 5: Wakeley Bridge Landing (County Park)**
 - ◆ 1.0 hrs
- 6: Connors Flats (DNR)**  
 - ◆ 2.0 hrs
- 7: McMasters Bridge Launch (DNR)**  
 - ◆ 2.5 hrs
- 8: Parmalee Canoe Landing (DNR)**   
 - ◆ 1.0 hrs
- 9: Luzerne Twp. Park (Township Park)** 
 - ◆ 1.0 hrs
- 10: Whirlpool Canoe Launch (DNR)**  
 - ◆ 2.0 hrs
- 11: Camp Ten Bridge (DNR)**  
 - ◆ 2.0 hrs
- 12: Mio Dam Pond Launch (DNR)/Mio DAM** 

Mio Dam TO Alcona Dam

- Mio Dam (Portage)** 
 - 13: M-33 Roadside Park Launch (DNR)** 
 - ◆ 0.5 hrs
 - 14: Loud's Rest Stop (USFS)**  
 - ◆ 0.5 hrs
 - 15: AuSable Loop (USFS)**  
 - ◆ 1.0 hrs
 - 16: Comins Flats (DNR)**   
 - ◆ 1.0 hrs
- SEE EAST MAP FOR DETAILS**

APPROXIMATE FLOAT TIMES

All times indicated here are approximate and may **VARY GREATLY** based on the season and paddling pace of the user

Copyright: Oscoda Area Convention & Visitors Bureau - All rights reserved. Disclaimer: The OACVB makes no claims, no representations, and no warranties, express or implied, concerning the validity (express or implied), the reliability or the accuracy of this map/content. In no event will the OACVB be held liable for any damages, including loss of data, lost profits, business interruption, loss of business information or other pecuniary loss that might arise from the use of this material/information/map/service or the information it contains. By using this material, you agree to this disclaimer.

EAST AuSable River

- Fee Site for Access/Launch**
DNR = Michigan Dept. of Nat'l Resources
USFS = U.S. Forest Service
- Fishing Access**
- Restrooms**
- Campsites/Camping**



- Carry In/Out Launch Site**
- Boat Launch Site**
- Dam (Portage Required)**

Alcona Dam TO Lake Huron/Oscoda

- 22: Alcona Dam Lower Launch (Consumers Pwr.)
 - ◆ 2.0 hrs
- 23: Thompson's Landing (USFS)
 - ◆ 3.0 hrs
- 24: Loud Dam Upper Launch (Consumers Pwr.)
 - ◆ Loud Dam 2.0 hrs (does not include portage)
- 25: Five Channels Upper Launch (Consumers Pwr.)
 - ◆ Five Channels Dam (Portage)
- 26: Pine Acres Launch (USFS)
 - ◆ 3.0 hrs
- 27: Sawmill Point Launch (USFS)
 - ◆ 3.0 hrs
- 28: Cooke Dam Upper Launch (Consumers Pwr.)
 - ◆ Cooke Dam (Portage)
- 29: Cooke Dam Lower Launch (Consumers Pwr.)
 - ◆ 5.0 hrs
- 30: Foote Dam Pond Park (Twp. Park)
 - ◆ Foote Dam (Portage)
- 31: Foote Dam Lower Launch (DNR)
 - ◆ 1.5 hrs
- 32: Whirlpool Angler Access (USFS)
 - ◆ 1.25 hrs
- 33: Riverbank Park Access (City)
 - ◆ 0.25 hrs
- 34: Harbor St. Boat Launch (City)
 - ◆ 0.75 hrs
- 35: AuSable River Boat Launch (DNR)
 - ◆ 0.25 hrs

SEE EAST MAP FOR DETAILS

- ◆ 1.0 hrs
- 16: Comins Flats (DNR)
 - ◆ 1.0 hrs
- 17: Davis Rest Stop (USFS)
 - ◆ 1.0 hrs
- 18: McKinley Landing (USFS)
 - ◆ 0.5 hrs
- 19: Buttercup Landing (USFS)
 - ◆ 2.0 hrs
- 20: 4001 Bridge Landing (USFS)
 - ◆ 2.0 hrs
- 21: Alcona Park Launch (County Park)
 - ◆ 0.5 hrs (to Portage area)
- ◆ Alcona Dam (Portage)

Rentals Near Oscoda

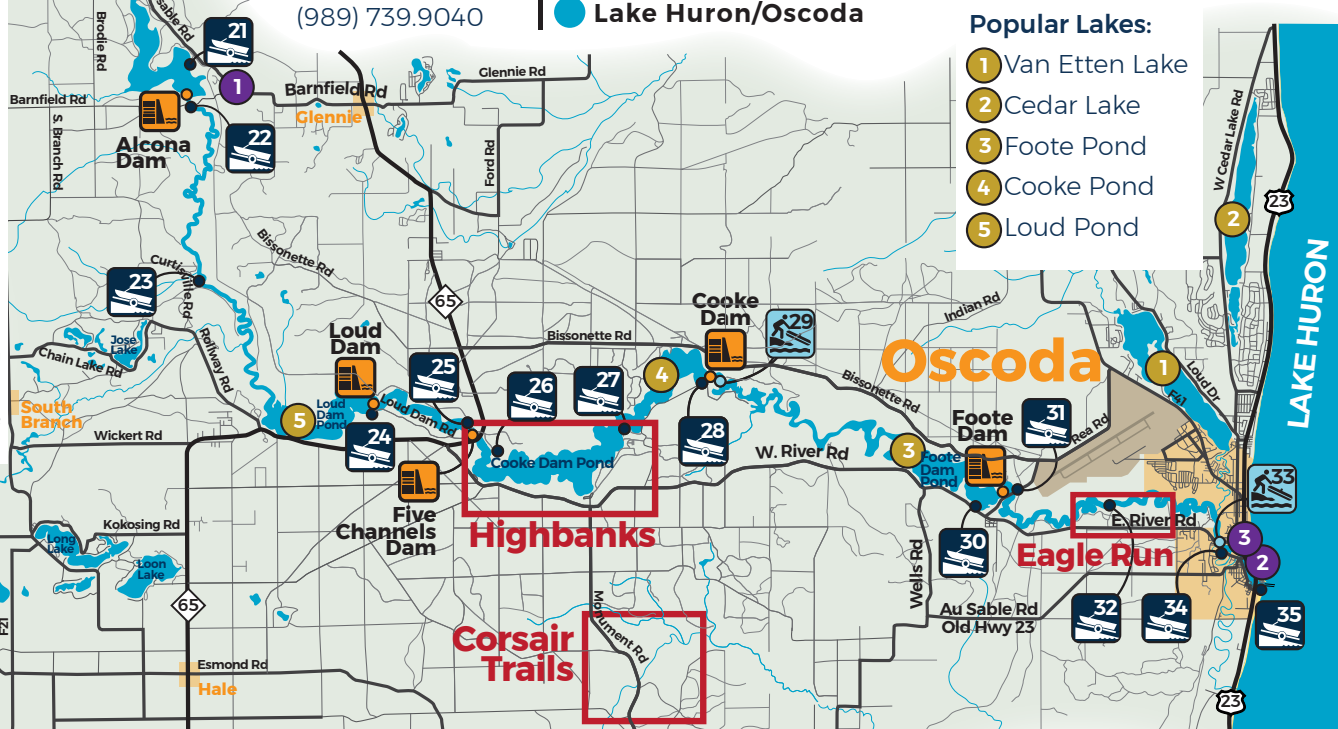
- 1 **Alcona Canoe**
(989) 735.2973 or 800.526.7080
- 2 **North Country Canoe Rental**
(989) 341.4313
- 3 **Oscoda Canoe**
(989) 739.9040



APPROXIMATE FLOAT TIMES
All times indicated here are approx. and may **VARY GREATLY** based on the season and paddling pace of the user

Copyright: Oscoda Area Convention & Visitors Bureau - All rights reserved. Disclaimer: The OACVB makes no claims, no representations, and no warranties, express or implied, concerning the validity (express or implied), the reliability or the accuracy of this map/content. In no event will the OACVB be held liable for any damages, including loss of data, lost profits, business interruption, loss of business information or other pecuniary loss that might arise from the use of this material/information/map/service or the information it contains. By using this material, you agree to this disclaimer.

Version 063023



- Popular Lakes:**
- 1 Van Etten Lake
 - 2 Cedar Lake
 - 3 Foote Pond
 - 4 Cooke Pond
 - 5 Loud Pond